

2020 DMH - Plant
Date: 2019/09/28










1:11,000

UNIT O-15

Opening ID: 1723218 Plant
Area: 202.5 ha
SU 1: 91.1 SU2:111.4 ha
BEC: IDfxw
Elev: 1000 - 1040
Lat: 51° 4' 7.252" N Long:
121° 22' 53.560" W

Legend

-  DMH_Blк_Bdy
-  DMH_Stn
-  Range_Pts
-  Road
-  Trail
-  Range_Line
-  Plant - TU

Species composition: SU 1- Fdi60Pli40

SU 2 - Fdi55Py45

Total seedlings: 382,720

Density: SU 1- 2000 sph SU 2- 1800 sph

Planting Notes: P Plant in mineral soil. Preferred microsites: north and east side of obstacles. Acceptable microsites: obstacles and open ground. Unacceptable microsites: Fdi planted in open ground. Minimum spacing: 1.0m. Minimum spacing off surviving residual Pli, Fdi, or Py with >60% live crown: 2.0m. Standing dead trees can be used as obstacles where others are not available. Plant within 3m of existing standing dead conifers, leaving any natural openings unplanted.

Location: Loon Lake

Access: From highway 97 turn on to Loon Lake Rd. Travel 12.5km and turn left on Wohlleben Lake Rd. Travel approximately 700m, then ATV easterly into the unit.

Access Comments: Good road access to the unit. Good ATV access within the unit.

